

# Spring 1

## Geography: The United Kingdom

### Key Vocabulary:


- Country
- Capital
- England
- Wales
- Scotland
- Northern Ireland
- London
- Belfast
- Cardiff
- Edinburgh
- The United Kingdom
- The British Isles
- Landmark
- Map

### Prior Learning:


To talk about the features of their own immediate environment and how environments might vary from one another.

### England:

- The capital of England is London.
- England has famous landmarks such as the London eye, Stonehenge or the tower of London.
- The Queen lives in Buckingham Palace which is in London.



English Flag




Welsh Flag

### Wales:

- The capital of Wales is Cardiff
- Wales has one of the highest mountains in the UK, it is called Snowdonia.
- People who live in Wales speak their own language, Welsh.

### Northern Ireland:

- The capital of Northern Ireland is Belfast
- People who live in Northern Ireland speak Gaelic



Northern Irish Flag

### Scotland:

- The capital of Scotland is Edinburgh
- People who live in Scotland are Scottish.
- Scotland has famous landmarks such as Ben Nevis and Edinburgh castle.
- The Loch Ness monster lives in Scotland!



Scottish Flag

### Map of the United Kingdom



### The United Kingdom (UK)

The UK is a country made up of England, Scotland, Northern Ireland and Wales



The United Kingdom's flag

### Capital City:

A capital city is the main city in a country; it is usually the largest city in a country.

### Landmark

A landmark is a well-known feature of a country. It could be a building or something from history.

### Country

A country is a region with its own government.

### Future Learning:

To name and locate the 7 continents of the world and the 5 oceans.

To identify seasonal and daily weather patterns in the UK and the location of hot and cold areas of the world